



BUSINESS DISTRICT SOUTH ZONE



DOWNTOWN ZONE



BUSINESS DISTRICT NORTH ZONE



NEDONNA ZONE



PACIFIC OCEAN

ROCKAWAY BEACH

SOUTH TERMINUS

NORTH TERMINUS

HWY 101

HWY 101

S PACIFIC STREET

S MILLER STREET

S BEACON STREET

S 3RD AVENUE

S 2ND AVENUE

S 1ST AVENUE

S NEHALEM AVENUE

N 3RD AVENUE

N 12TH STREET

N 23RD STREET

NE LAKE BOULEVARD

BEACH STREET

City Hall

Community Center



Manhattan Beach State Recreation Site

Rockaway Big Tree Trail Head

WASHINGTON STREET

Lake Lytle Boat Launch

ALIGNMENT #2

- Roadways
- Rail Line
- Main Trail: Draft Alignments
- Enhanced Crossings
- Nature Access Point
- Crescent Creek Trestle
- Angle Parking



DOWNTOWN ZONE

PACIFIC OCEAN

ROCKAWAY BEACH

Beach Access

Beach Access

Beach Access



HWY 101

HWY 101

City Hall

S ANCHOR ST

S 1ST AVE

S BEACON ST

N 1ST AVE

N BEACON ST







S 3RD AVE

S 2ND AVE

S NEHALEM AVE

N 3RD AVE

ALIGNMENT #2

- Roadways 
- Rail Line 
- Main Trail: Draft Alignments 
- Enhanced Crossings 
- Nature Access Point 
- Crescent Creek Trestle 
- Angle Parking 