



**BUSINESS DISTRICT SOUTH ZONE**



**DOWNTOWN ZONE**



**BUSINESS DISTRICT NORTH ZONE**



**NEDONNA ZONE**



**PACIFIC OCEAN**

**ROCKAWAY BEACH**

**SOUTH TERMINUS**

**NORTH TERMINUS**

**HWY 101**

**HWY 101**

WASHINGTON STREET

Rockaway Big Tree Trail Head

S BEACON STREET

S PACIFIC STREET

S MILLER STREET

S 3RD AVENUE

S 2ND AVENUE

S 1ST AVENUE

S NEHALEM AVENUE

N 3RD AVENUE

N 12TH STREET

Lake Lytle Boat Launch

N 23RD STREET

NE LAKE BOULEVARD

Community Center



BEACH STREET

Manhattan Beach State Recreation Site

**ALIGNMENT #3**

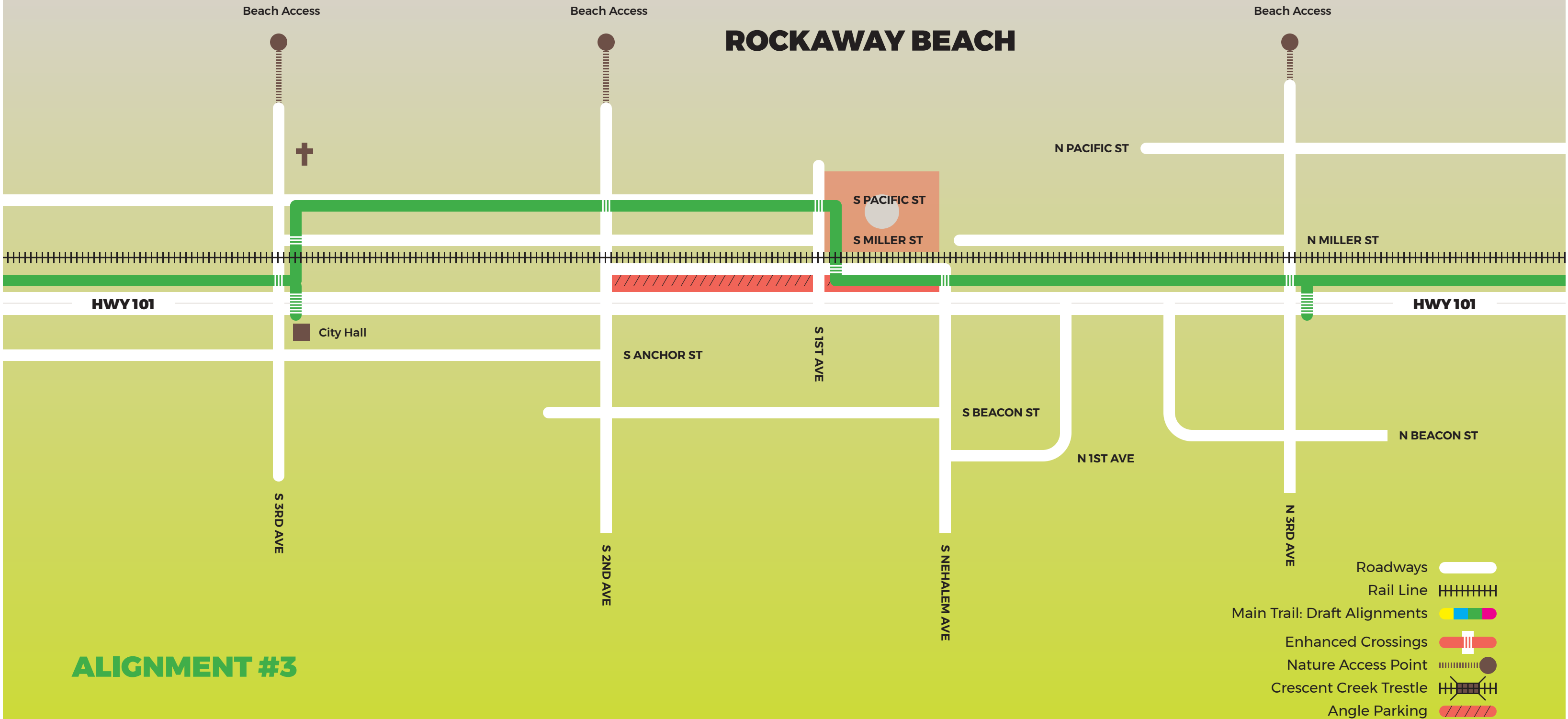
- Roadways
- Rail Line
- Main Trail: Draft Alignments
- Enhanced Crossings
- Nature Access Point
- Crescent Creek Trestle
- Angle Parking









**DOWNTOWN ZONE**

**PACIFIC OCEAN**

**ROCKAWAY BEACH**



**ALIGNMENT #3**

- Roadways 
- Rail Line 
- Main Trail: Draft Alignments 
- Enhanced Crossings 
- Nature Access Point 
- Crescent Creek Trestle 
- Angle Parking 