


## ROCKAWAY BEACH

Community Paths Refinement - Phase I.

June 15, 2023

# COMMUNITY PATH

## JUNE PLANNING COMMISSION MEETING



# AGENDA

## OVERVIEW

- Extended Timeline

## ALIGNMENT OPTION MAPS


1. East of rail (Parametrix 2017)
2. East of rail + Safe Route to School
3. West of rail on Miller St.
4. Split path

## NEXT STEPS

# OVERVIEW

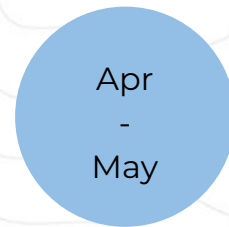


# Project Timeline




## Discovery

- ✓ Scheduling and PM
- ✓ Landscape Assessment
- ✓ Engagement Plan
- ✓ ODOT outreach




## Engagement

- ✓ Project Webpage
- ✓ Merchant Association
- ✓ Chamber
- ✓ Interviews
- ✓ Public Session I



## Preliminary Design

- ➔ + ongoing engagement
- ➔ Design Memo



## Potential

- Additional funding ops
- Community vision
- Umbrella planning
- Main St planning

2013

2023

2026

## What's been done:

- Concept plan (2013)
- Coast segment report (2017)
- Proposal development (2020-2021)
- Award announcement (2021)
- Ongoing engagement - CORB leadership (2013-present)

## What we're doing next:

### PHASE I

- ➔ Neah-Kah-Nie students and administrators
- ➔ Public session II
- ➔ Senior center
- ➔ Crossings inquiry
- ➔ Preliminary design memo

## Looking ahead:

### PHASE II

- ODOT framing
- Coalition building
- Ongoing engagement
- Equity

# ODOT Process

**Refinement**

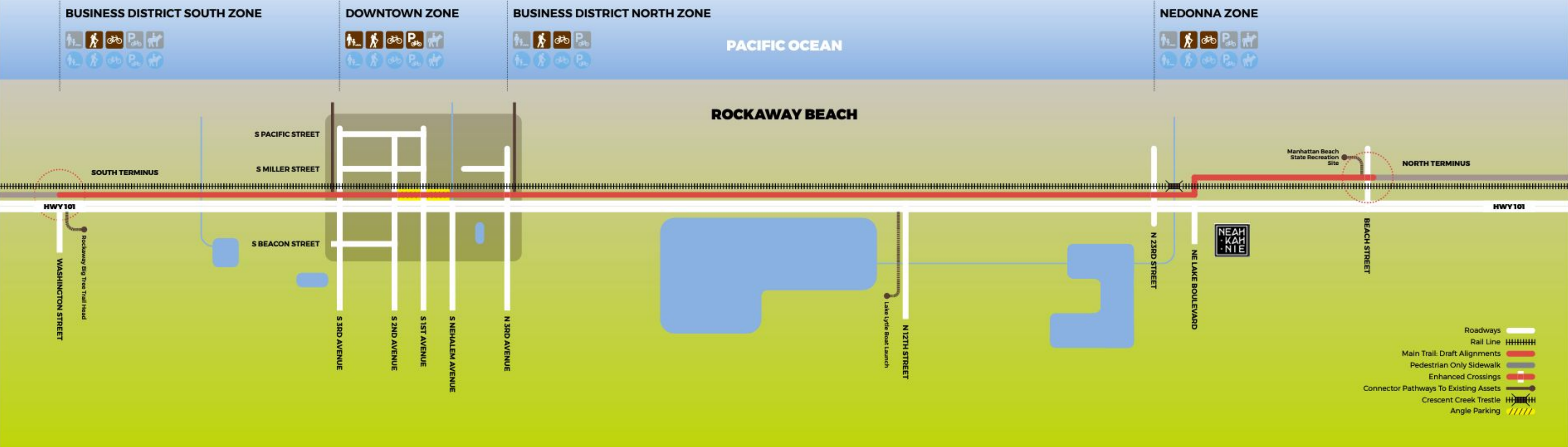
**Planning**

**Design**

**Construction**

# ALIGNMENT OPTIONS

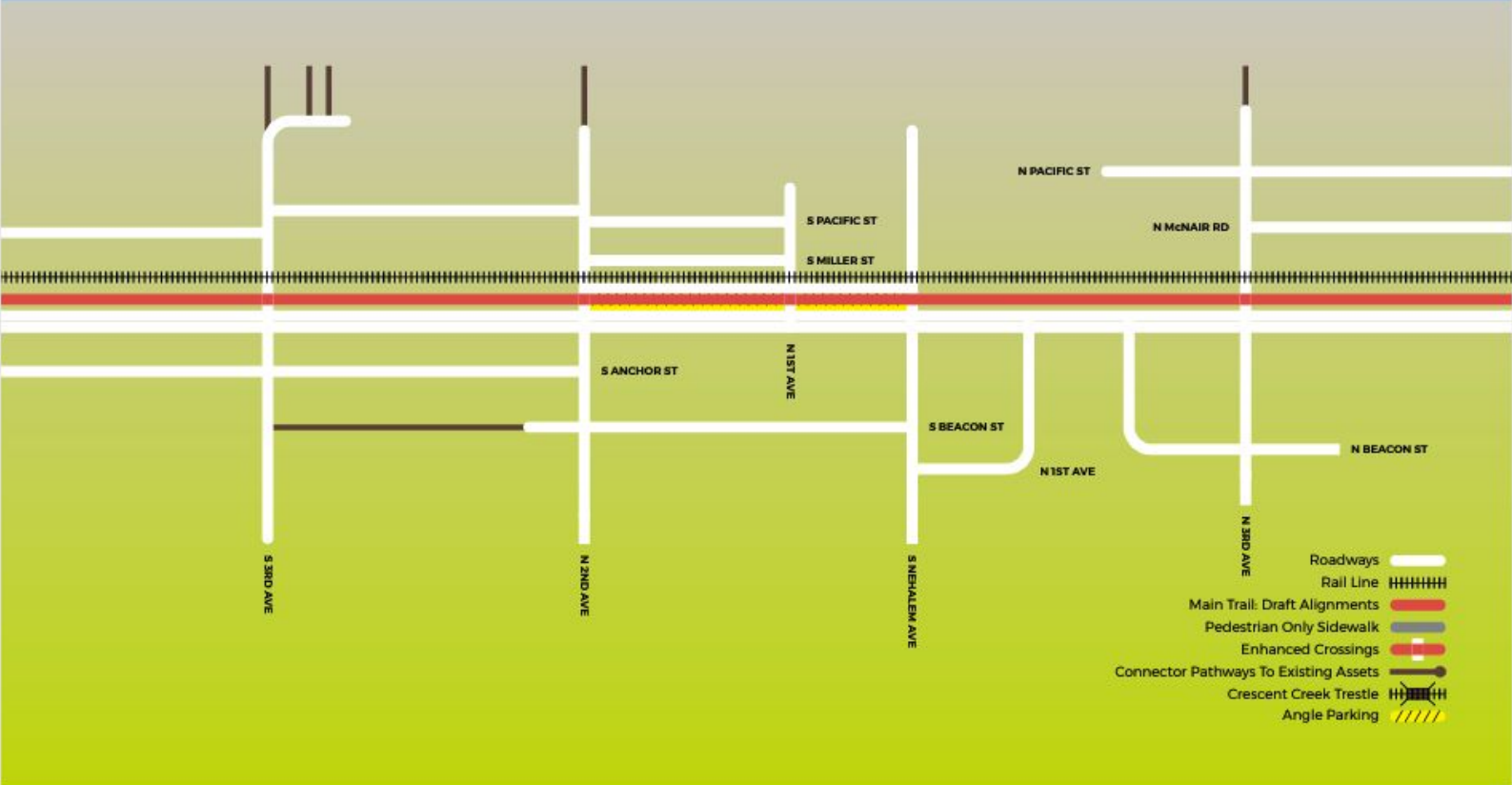
ALIGNMENT #1



ALIGNMENT #1

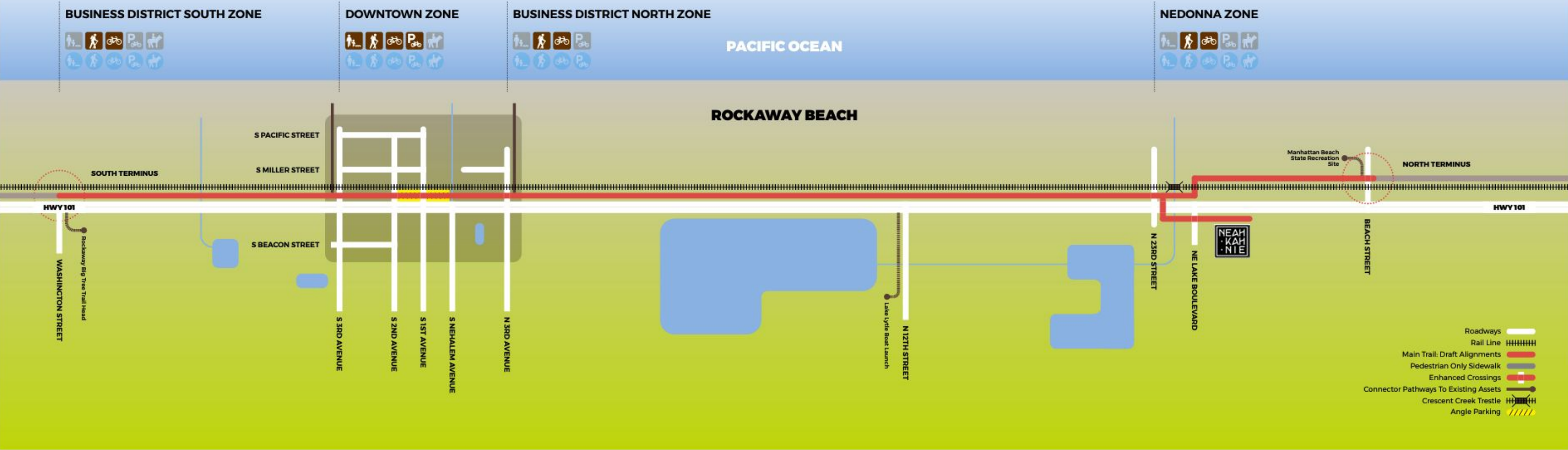


DOWNTOWN ZONE





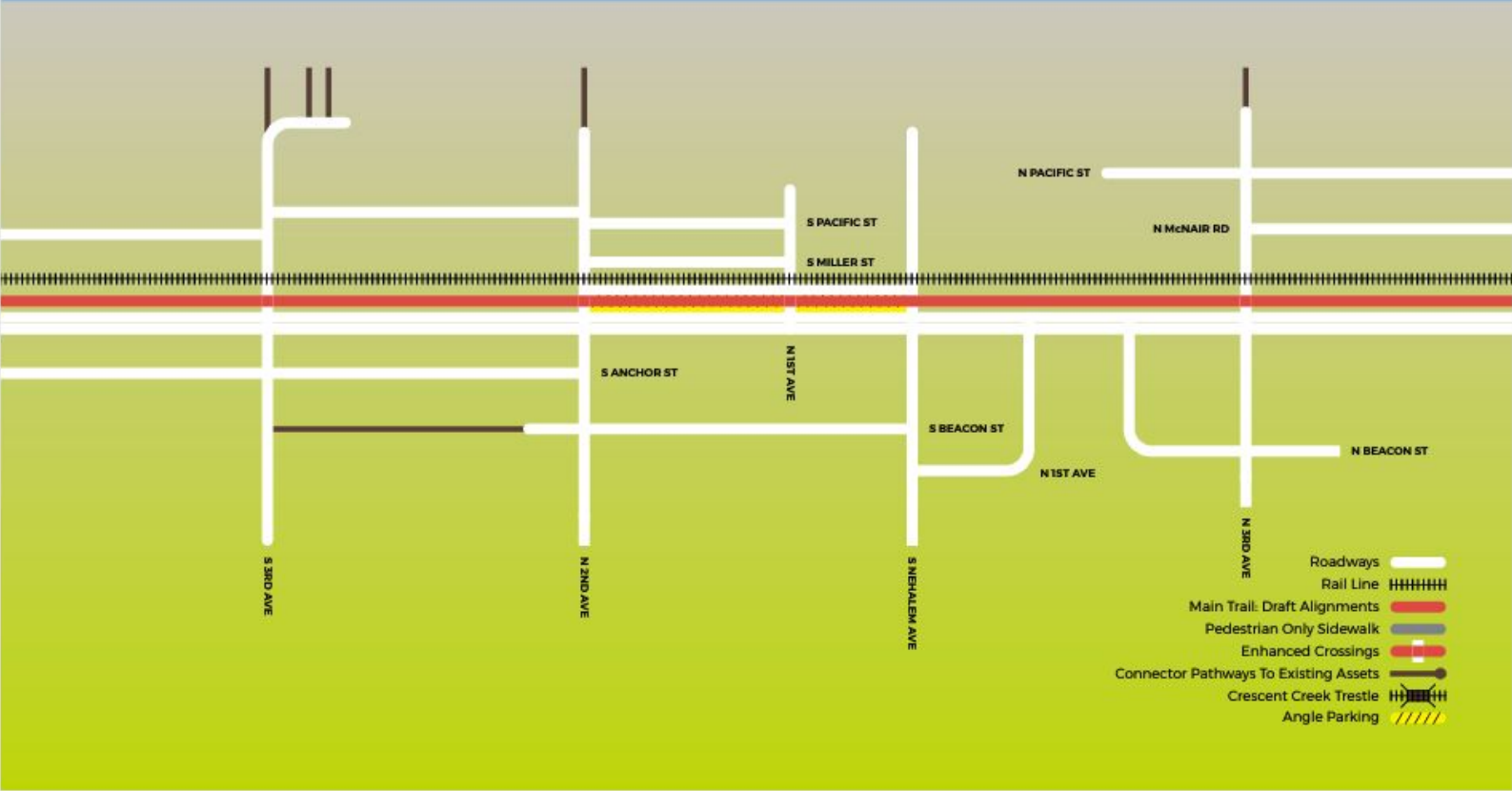
ALIGNMENT #2



ALIGNMENT #2

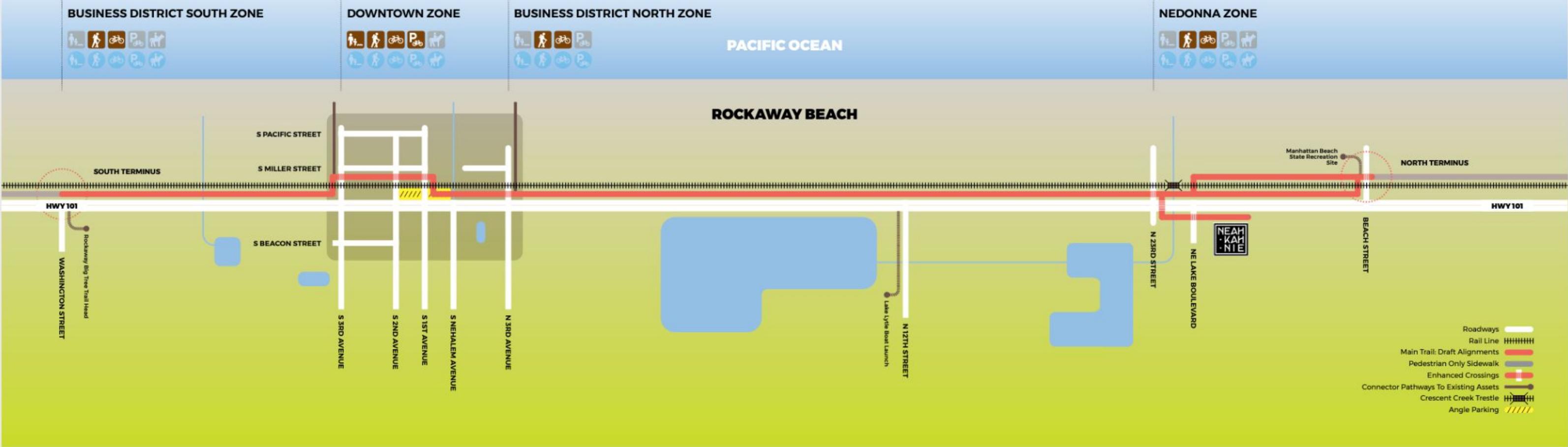


DOWNTOWN ZONE





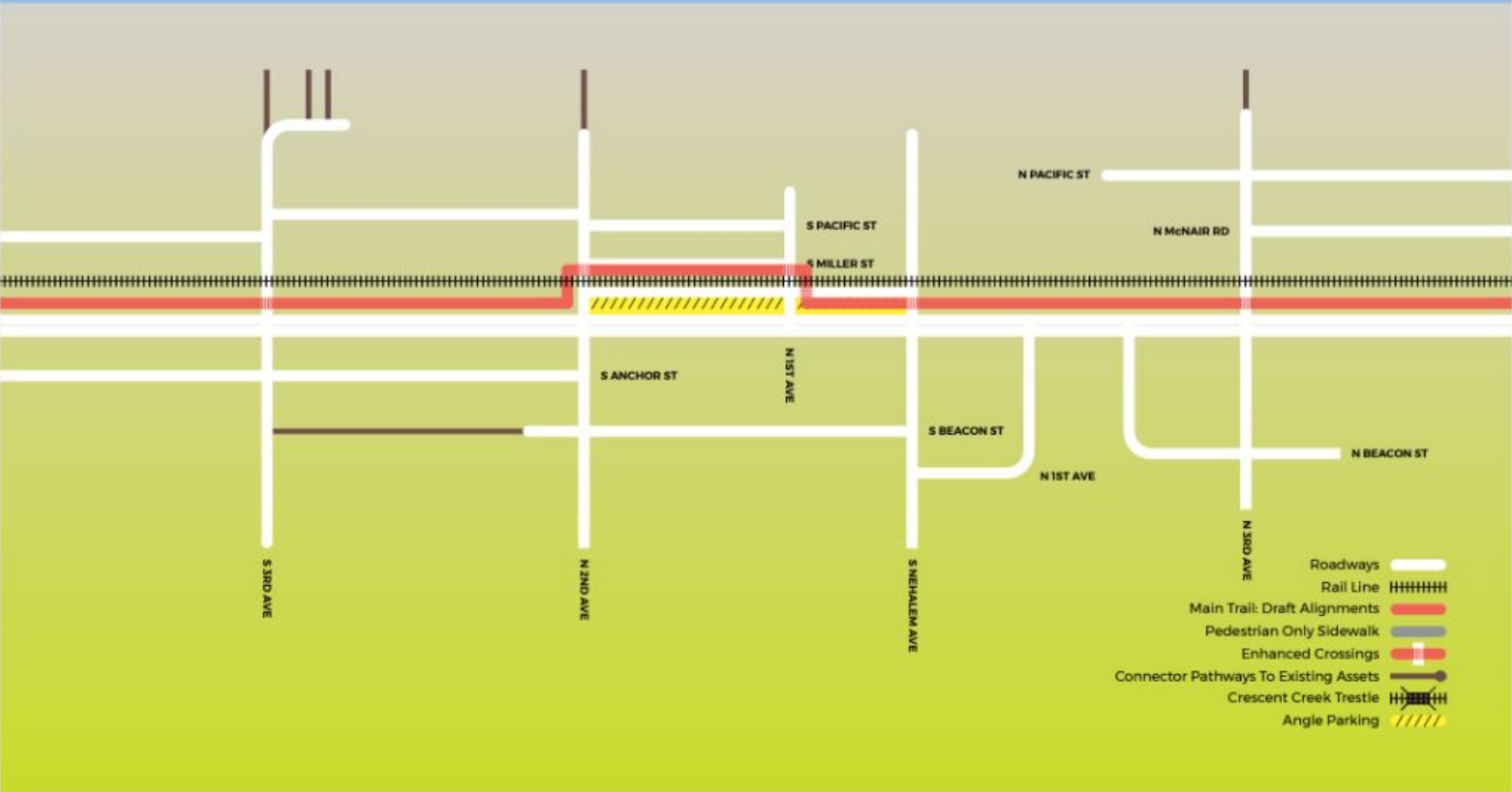
ALIGNMENT #3



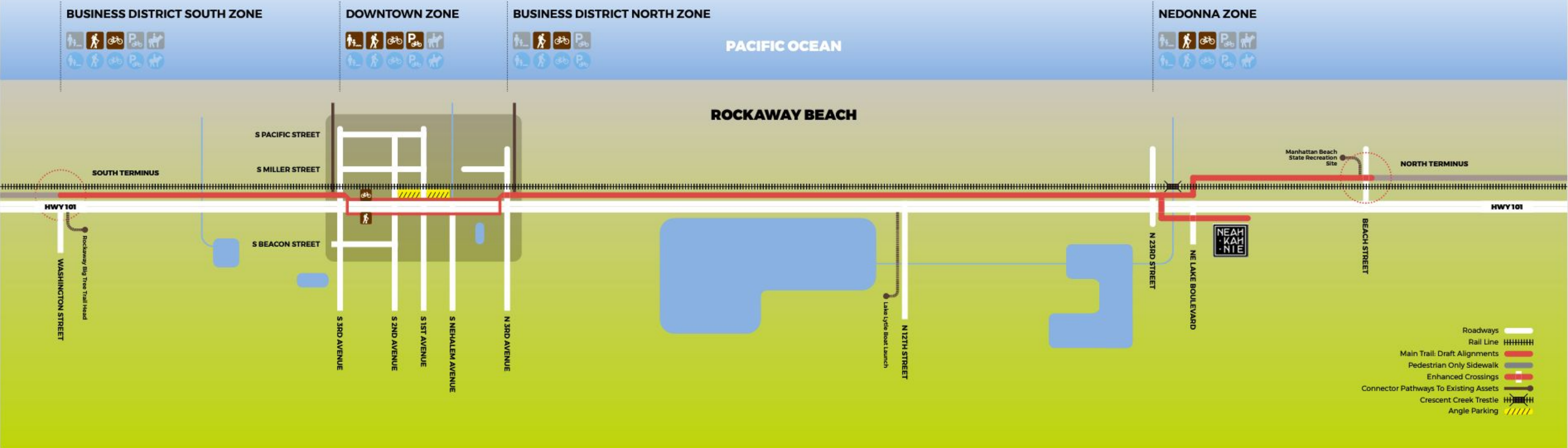
ALIGNMENT #3



DOWNTOWN ZONE



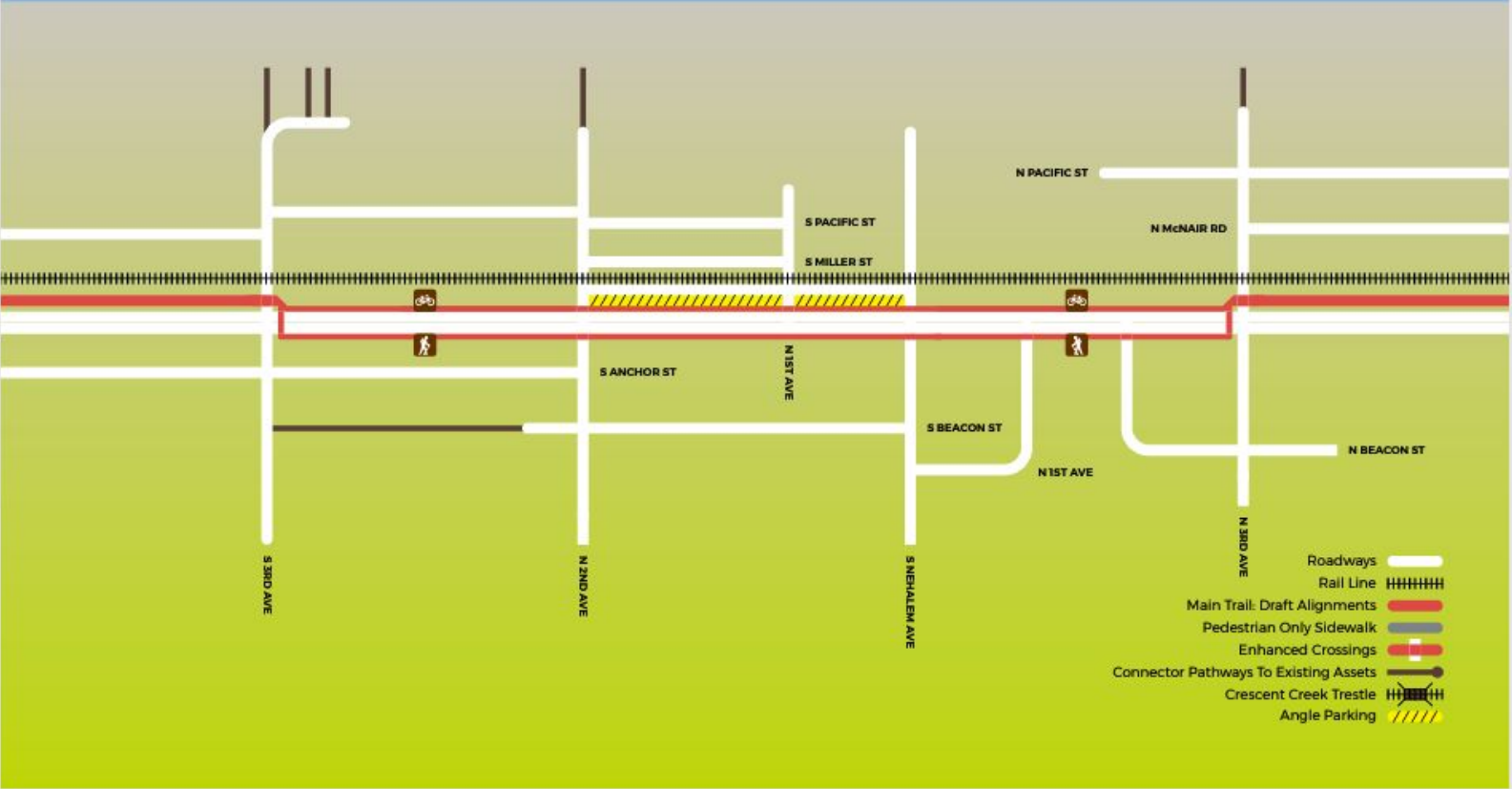
ALIGNMENT #4



ALIGNMENT #4



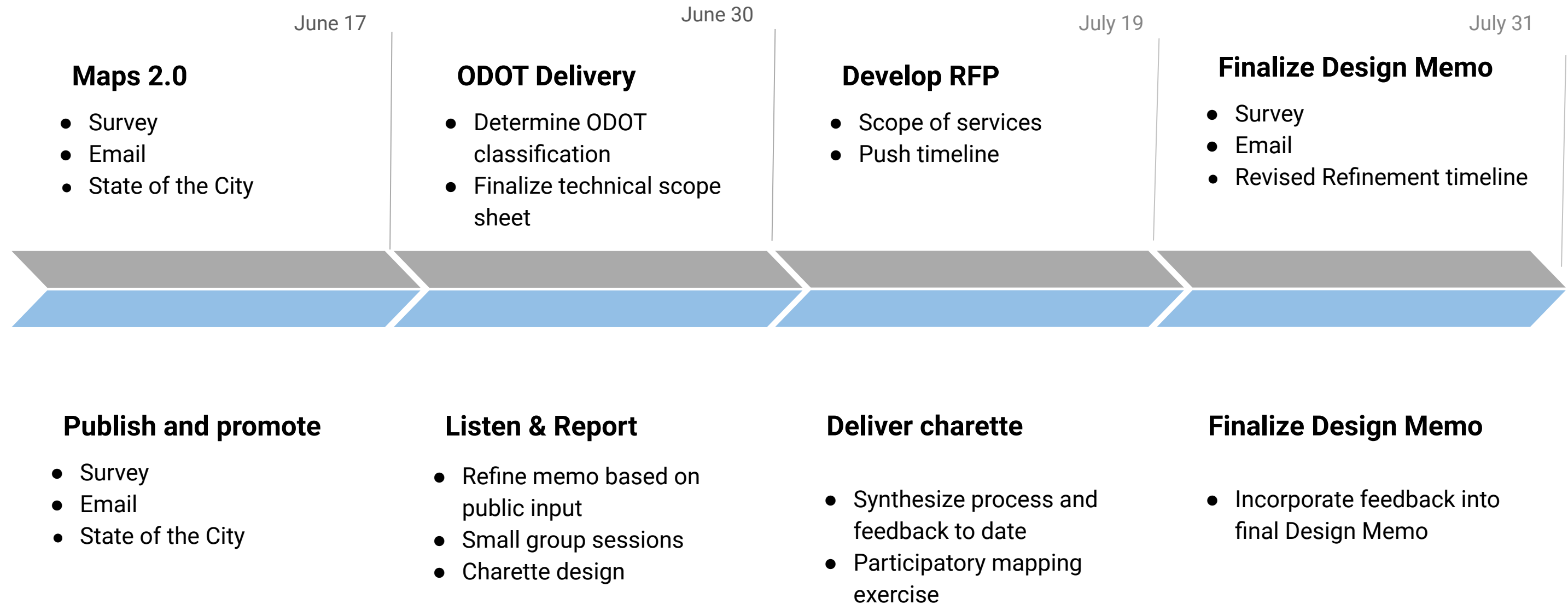
DOWNTOWN ZONE



# NEXT STEPS



# Project Timeline



# THANK YOU

**DESTINATION  
MANAGEMENT  
ADVISORS**