


ROCKAWAY BEACH

Community Paths Refinement - Phase I.

June 15, 2023

COMMUNITY PATH

JUNE PLANNING COMMISSION MEETING



AGENDA

OVERVIEW

- Extended Timeline

ALIGNMENT OPTION MAPS

1. East of rail (Parametrix 2017)
2. East of rail + Safe Route to School
3. West of rail on Miller St.
4. Split path

NEXT STEPS

OVERVIEW

Project Timeline




Discovery

- ✓ Scheduling and PM
- ✓ Landscape Assessment
- ✓ Engagement Plan
- ✓ ODOT outreach




Engagement

- ✓ Project Webpage
- ✓ Merchant Association
- ✓ Chamber
- ✓ Interviews
- ✓ Public Session I



Preliminary Design

- ➔ + ongoing engagement
- ➔ Design Memo



Potential

- Additional funding ops
- Community vision
- Umbrella planning
- Main St planning

2013

2023

2026

What's been done:

- Concept plan (2013)
- Coast segment report (2017)
- Proposal development (2020-2021)
- Award announcement (2021)
- Ongoing engagement - CORB leadership (2013-present)

What we're doing next:

PHASE I

- ➔ Neah-Kah-Nie students and administrators
- ➔ Public session II
- ➔ Senior center
- ➔ Crossings inquiry
- ➔ Preliminary design memo

Looking ahead:

PHASE II

- ODOT framing
- Coalition building
- Ongoing engagement
- Equity

ODOT Process

Refinement

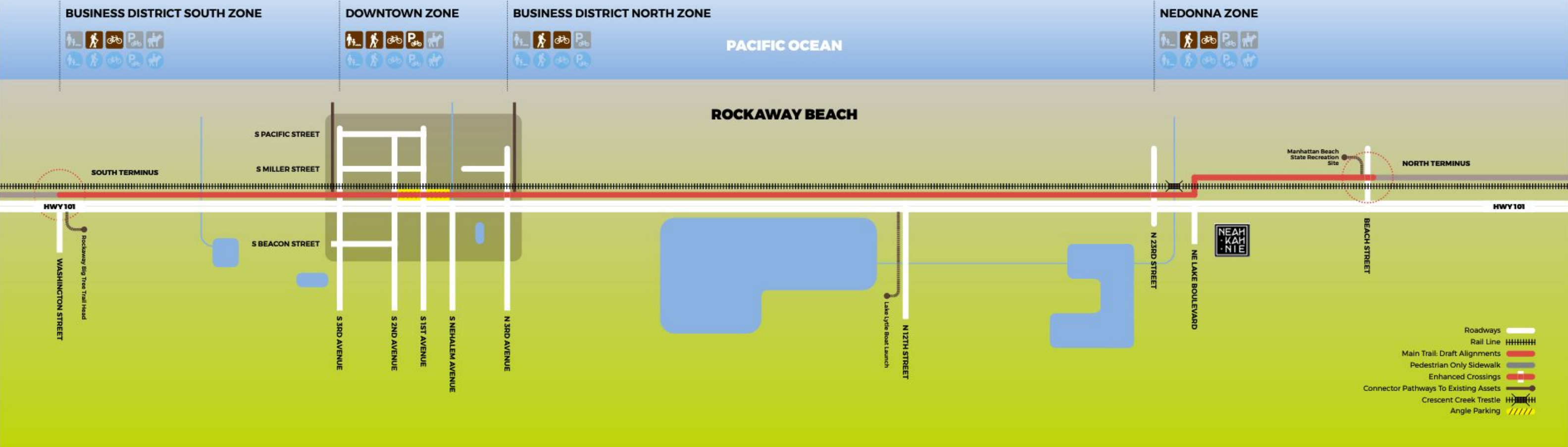
Planning

Design

Construction

ALIGNMENT OPTIONS

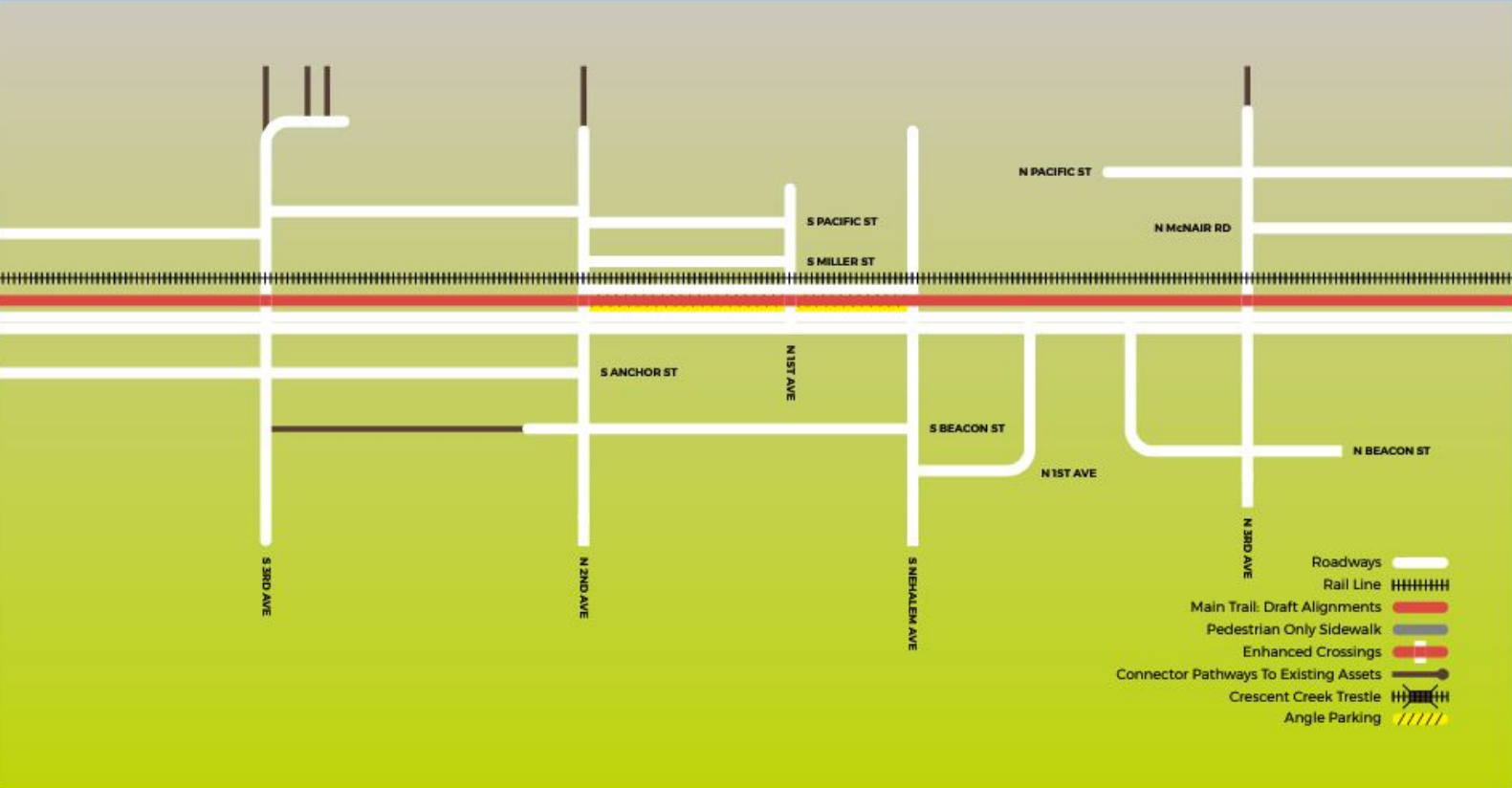
ALIGNMENT #1



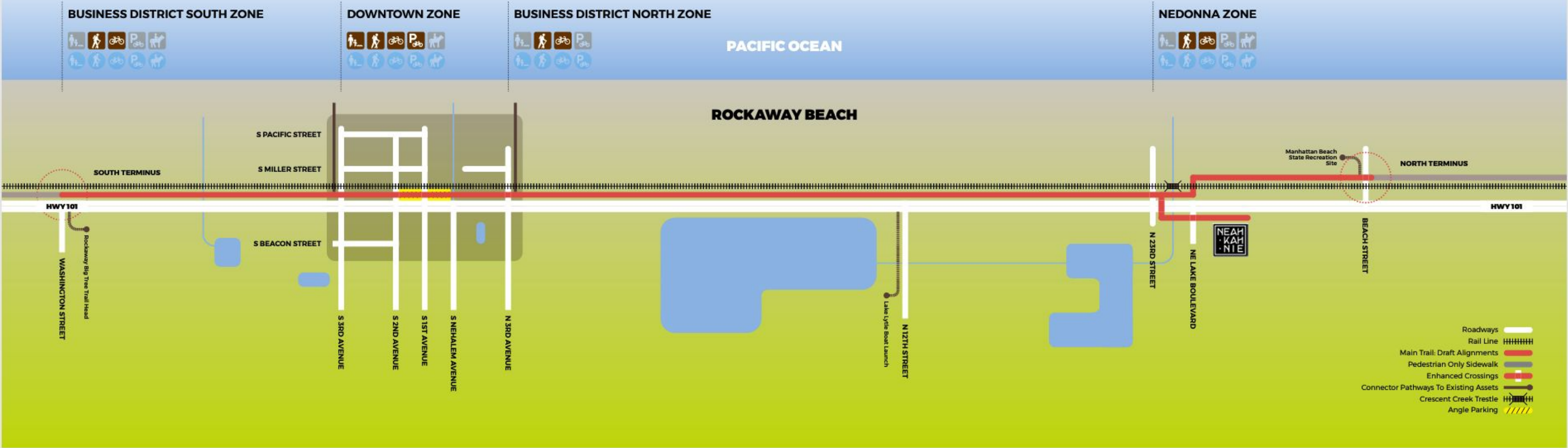
ALIGNMENT #1



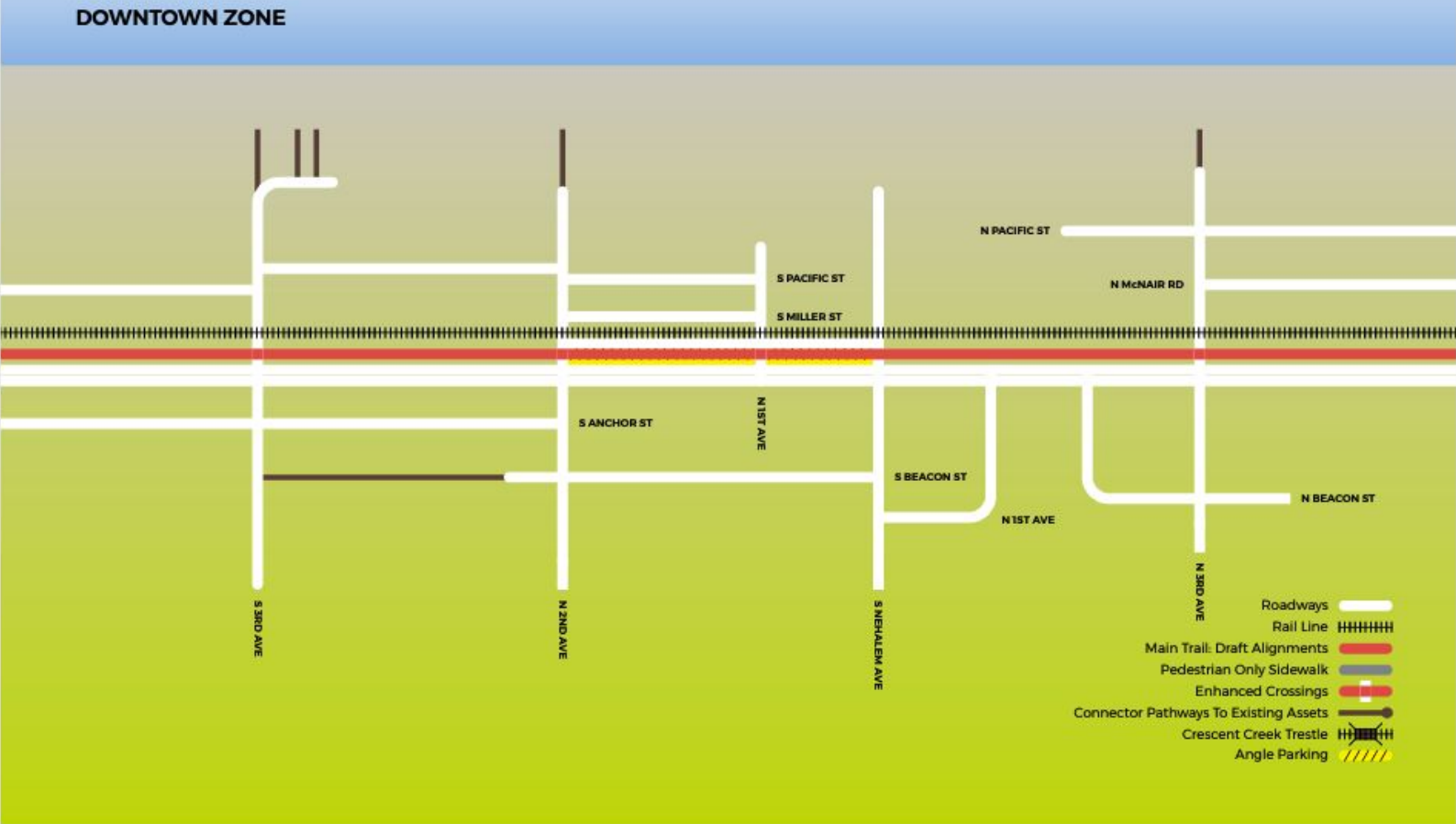
DOWNTOWN ZONE



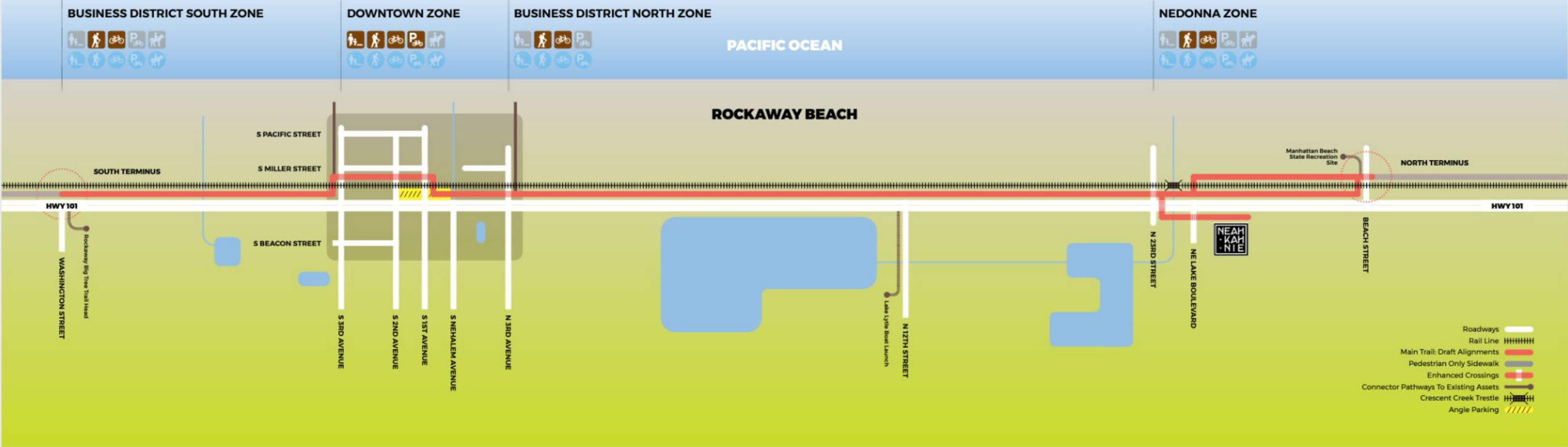
ALIGNMENT #2



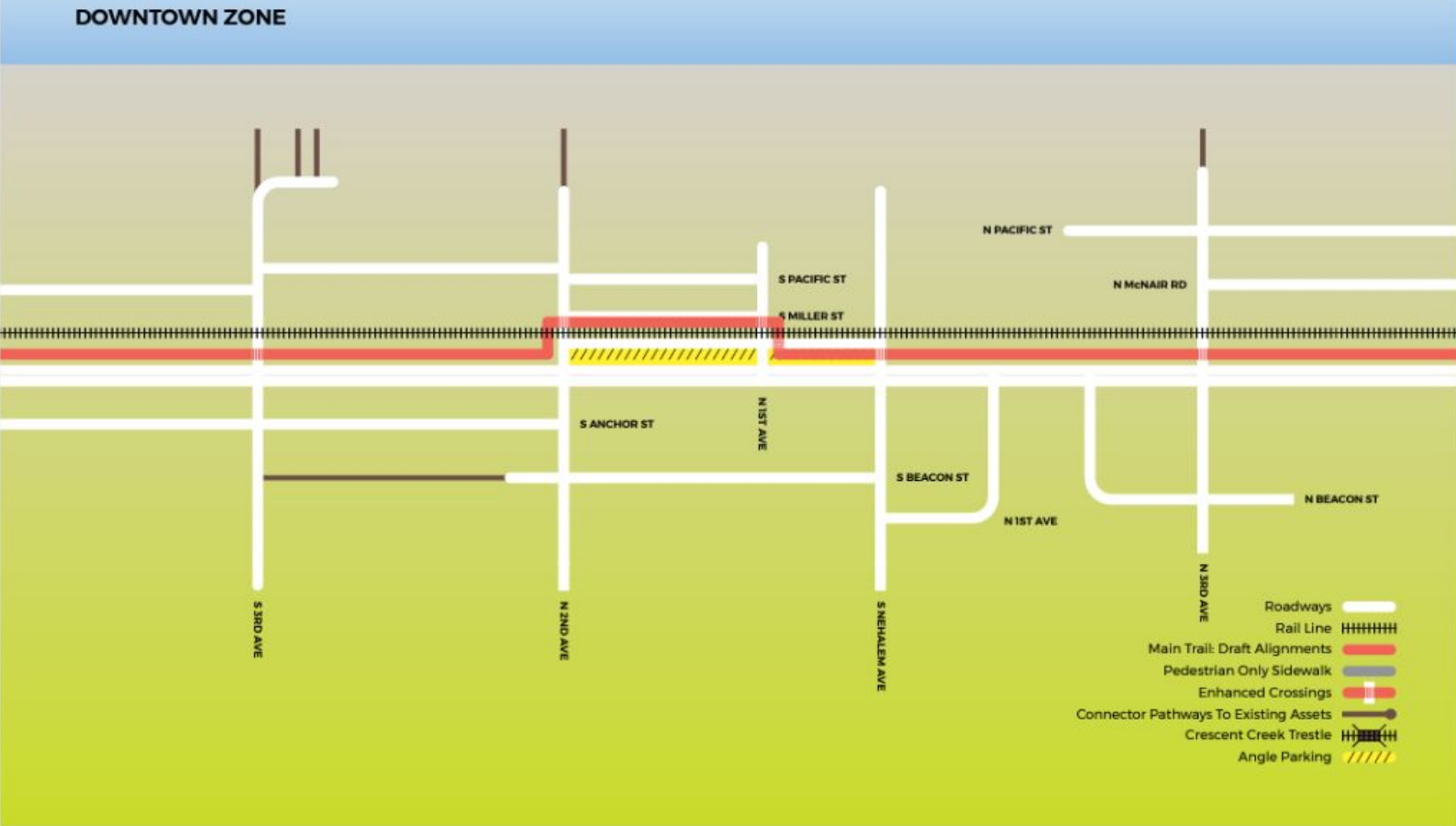
ALIGNMENT #2



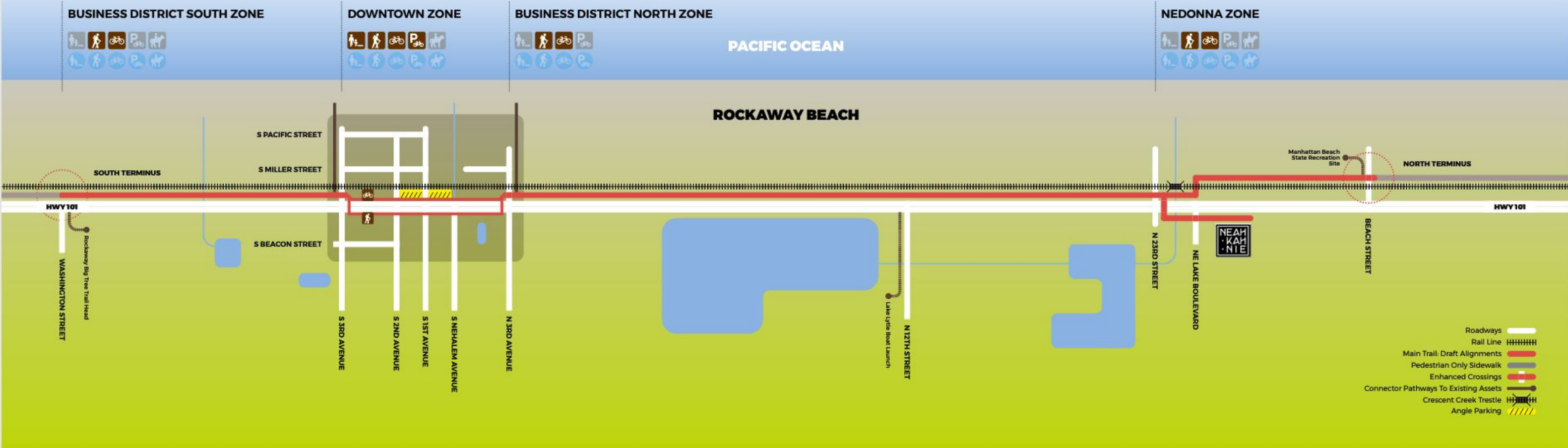
ALIGNMENT #3



ALIGNMENT #3



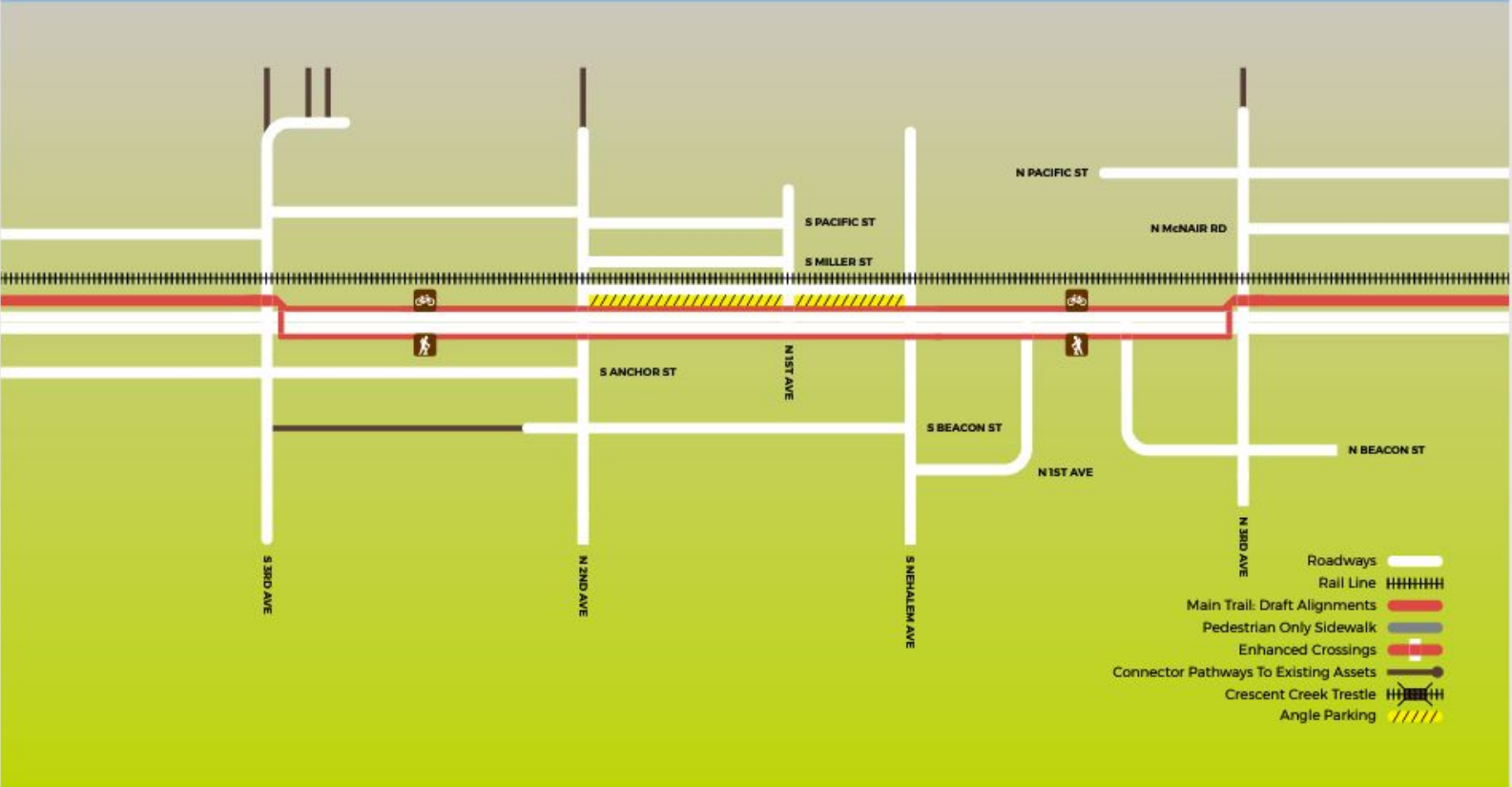
ALIGNMENT #4



ALIGNMENT #4

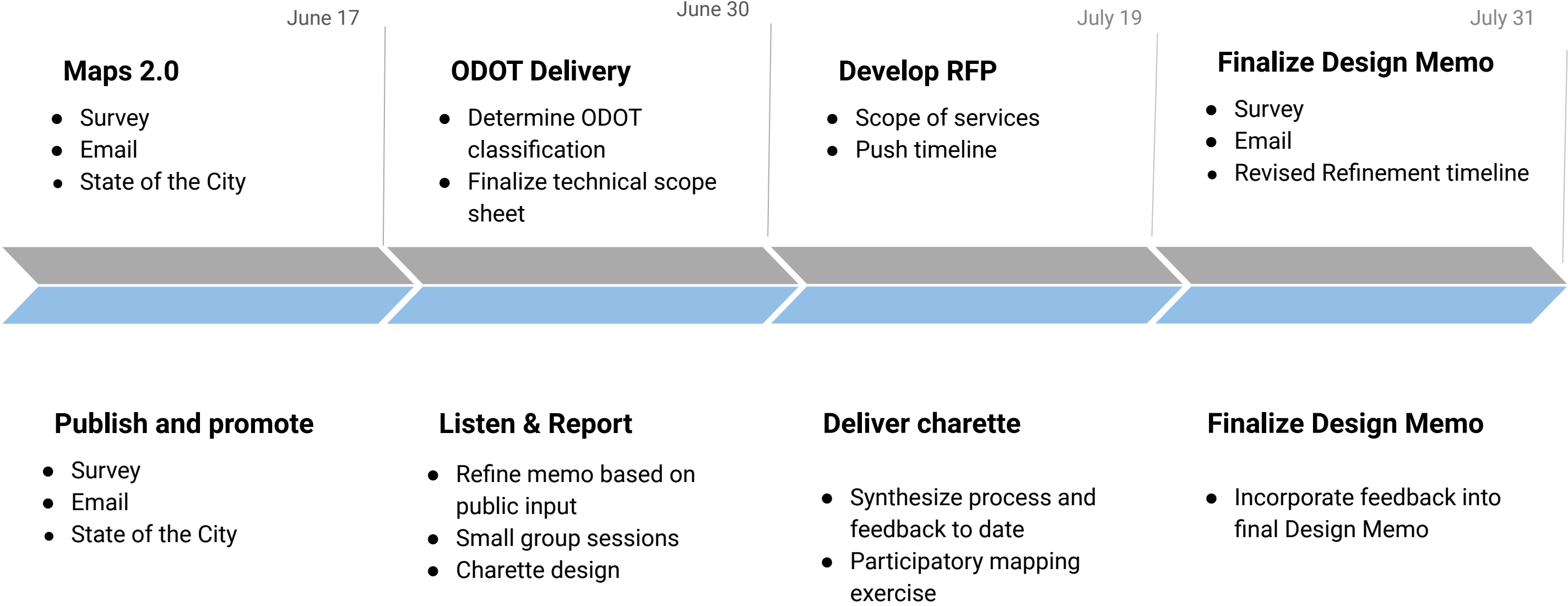


DOWNTOWN ZONE



NEXT STEPS

Project Timeline





THANK YOU

DESTINATION
MANAGEMENT
ADVISORS